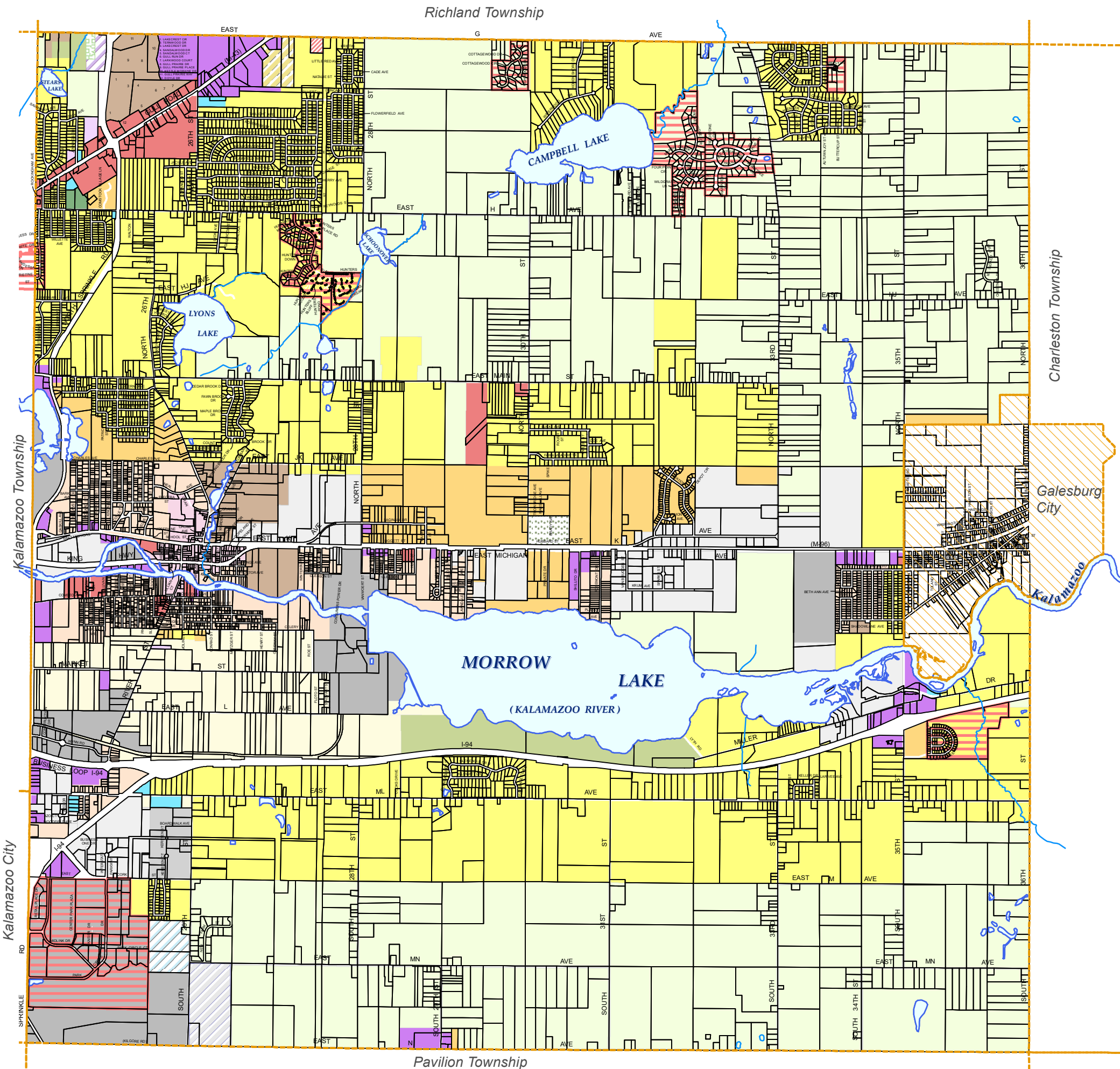


























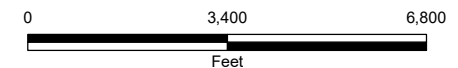
# Comstock Charter Township ZONING MAP

Last Revision Per Ordinance 526 Adopted April 18, 2022



## Legend

-  PUD - PLANNED UNIT DEVELOPMENTS
-  AGR AGRICULTURAL RESIDENTIAL DISTRICT
-  A-H AGRICULTURAL-HORTICULTURAL DISTRICT
-  R-1A SINGLE FAMILY DISTRICT
-  R-1B SINGLE FAMILY DISTRICT
-  R-1C CLUSTER HOUSING DISTRICT
-  RM MULTIPLE FAMILY RESIDENTIAL DISTRICT
-  RM\_C MULTIPLE FAMILY RESIDENTIAL\_CONDITIONAL
-  RMH MOBILE HOME PARK DISTRICT
-  RSM SENIOR CITIZENS MULTIPLE STORY RESIDENTIAL DISTRICT
-  O-1 OFFICE DISTRICT
-  OW OPEN WETLANDS DISTRICT
-  OW\_C OPEN WETLANDS\_CONDITIONAL
-  CC COMSTOCK CENTER
-  B-1 NEIGHBORHOOD BUSINESS DISTRICT
-  B-2 COMMUNITY BUSINESS DISTRICT
-  B-2\_C COMMUNITY BUSINESS\_CONDITIONAL
-  B-3 GENERAL BUSINESS DISTRICT
-  B-3\_C GENERAL BUSINESS\_CONDITIONAL
-  LM LIGHT MANUFACTURING DISTRICT
-  LD RESTRICTED INDUSTRIAL DISTRICT
-  M MANUFACTURING DISTRICT
-  LM\_C LIGHT MANUFACTURING\_CONDITIONAL
-  M\_C MANUFACTURING\_CONDITIONAL



Map Prepared April 2022